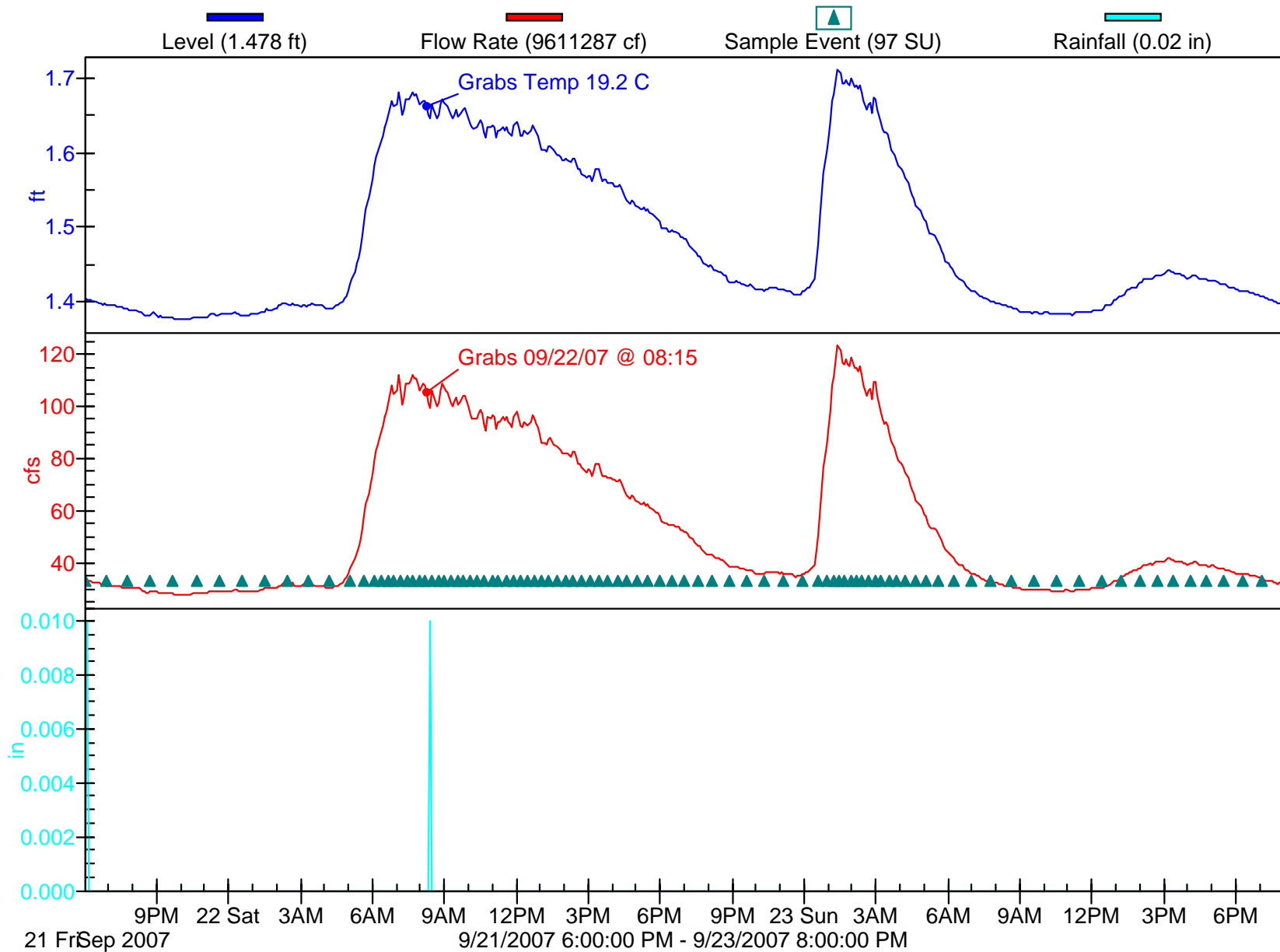


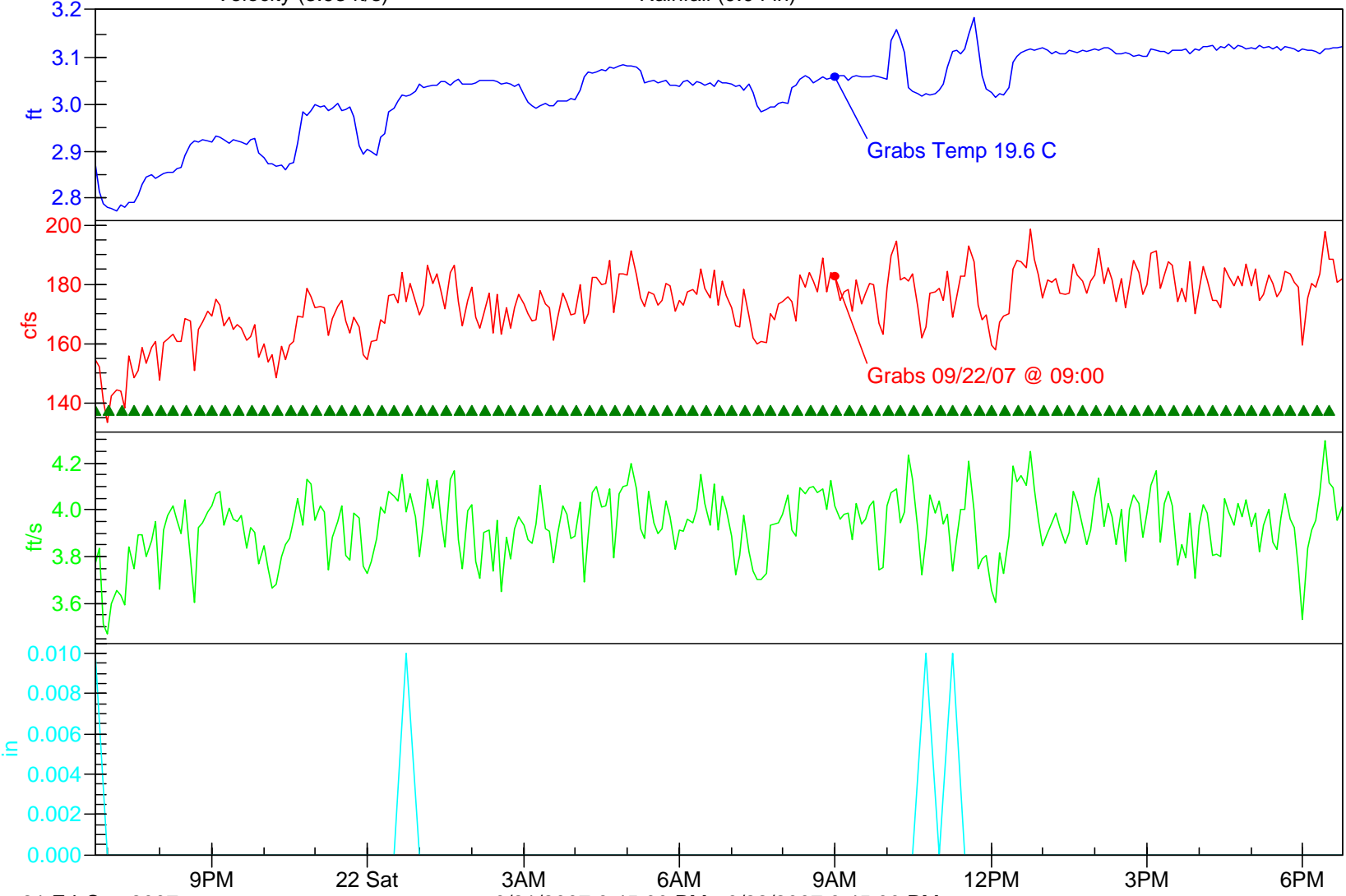
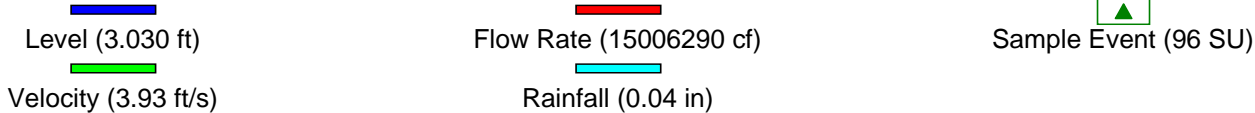
# ME-CC 4230

2007/08 NPDES Event 1 (Wet)



# ME-SCR (Canal Data)

2007/08 NPDES Event 1 (Wet)

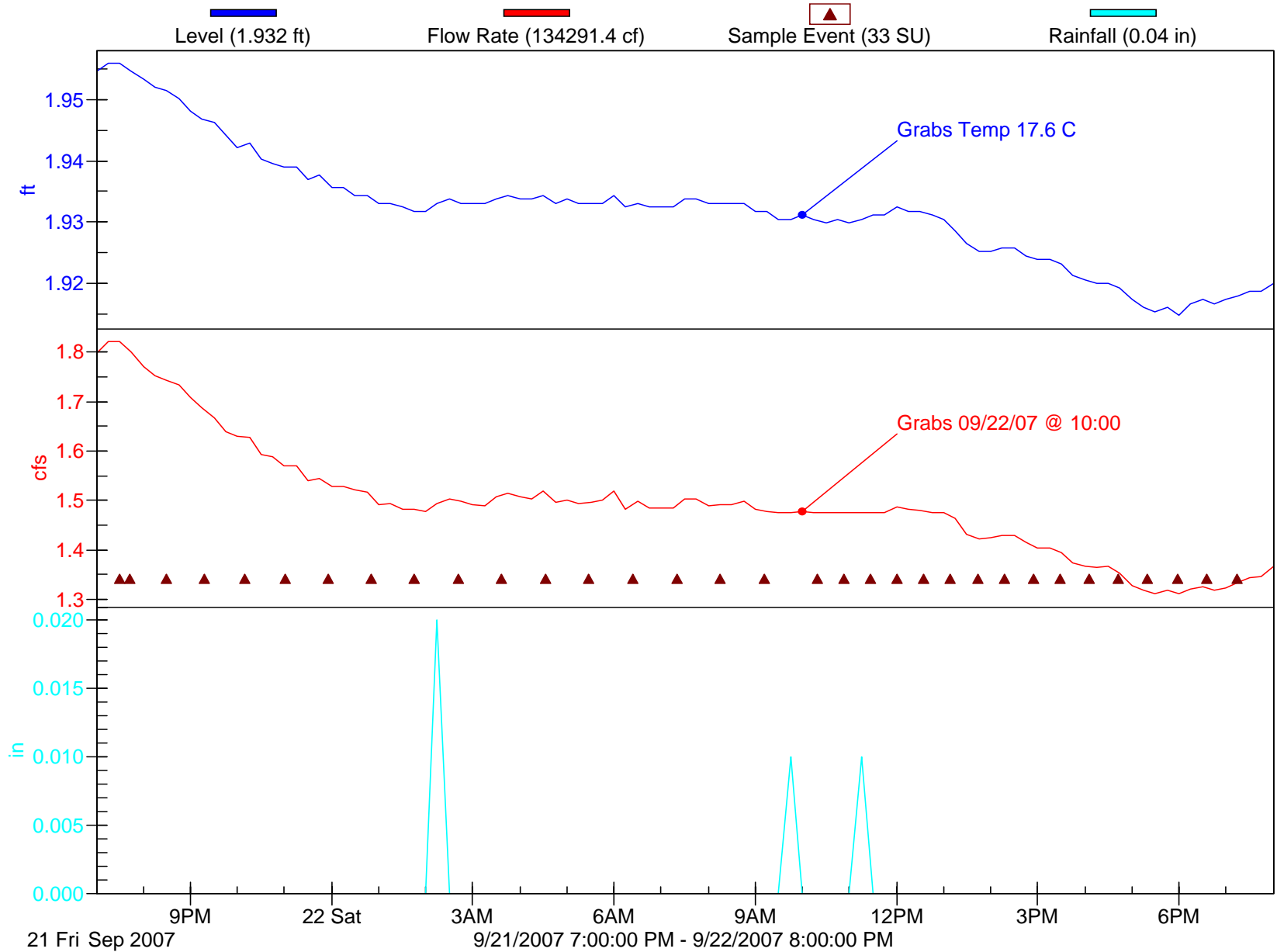


21 Fri Sep 2007

9/21/2007 6:45:00 PM - 9/22/2007 6:45:00 PM

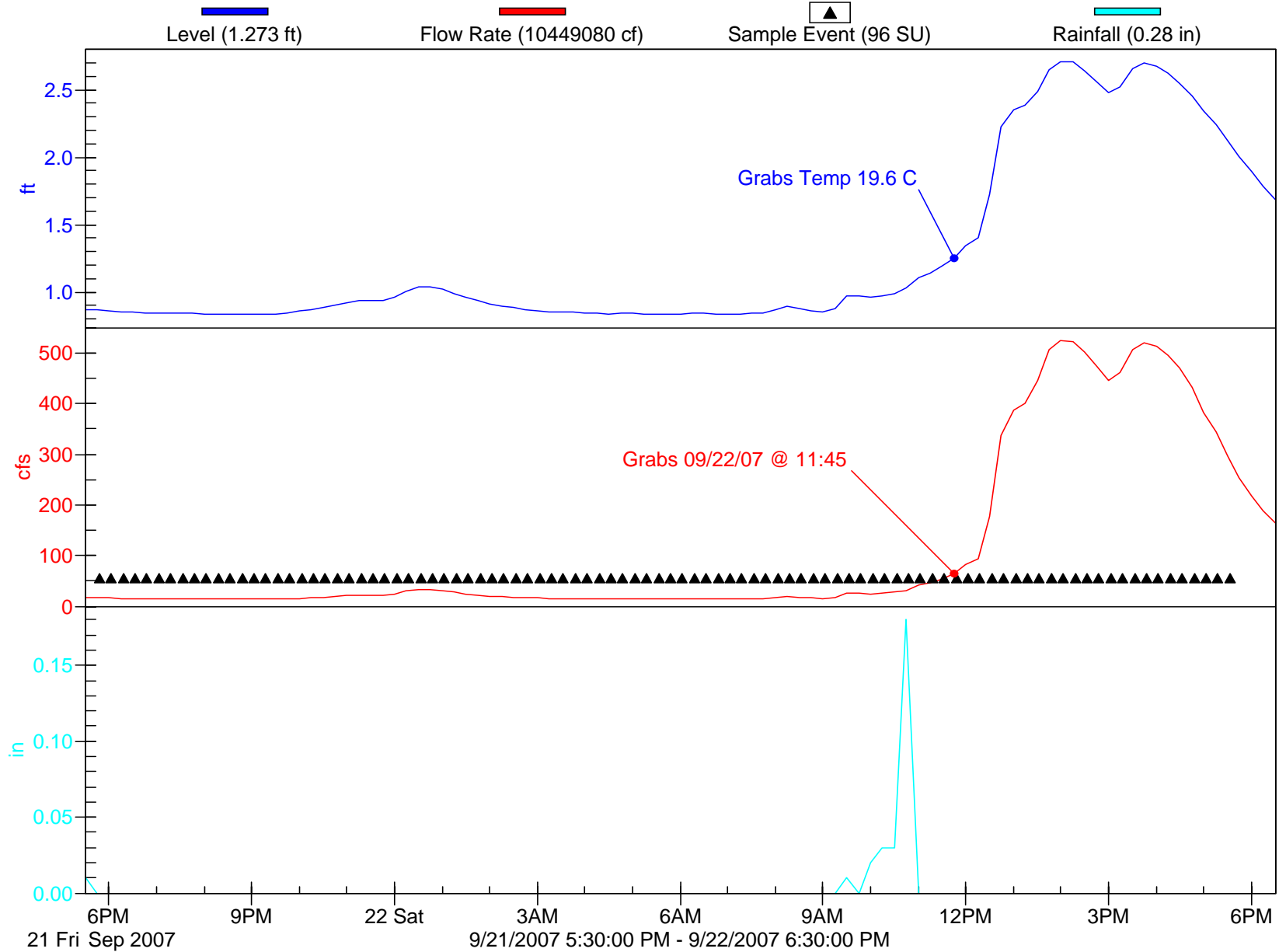
# ME-VR2 4230

2007/08 NPDES Event 1 (Wet)



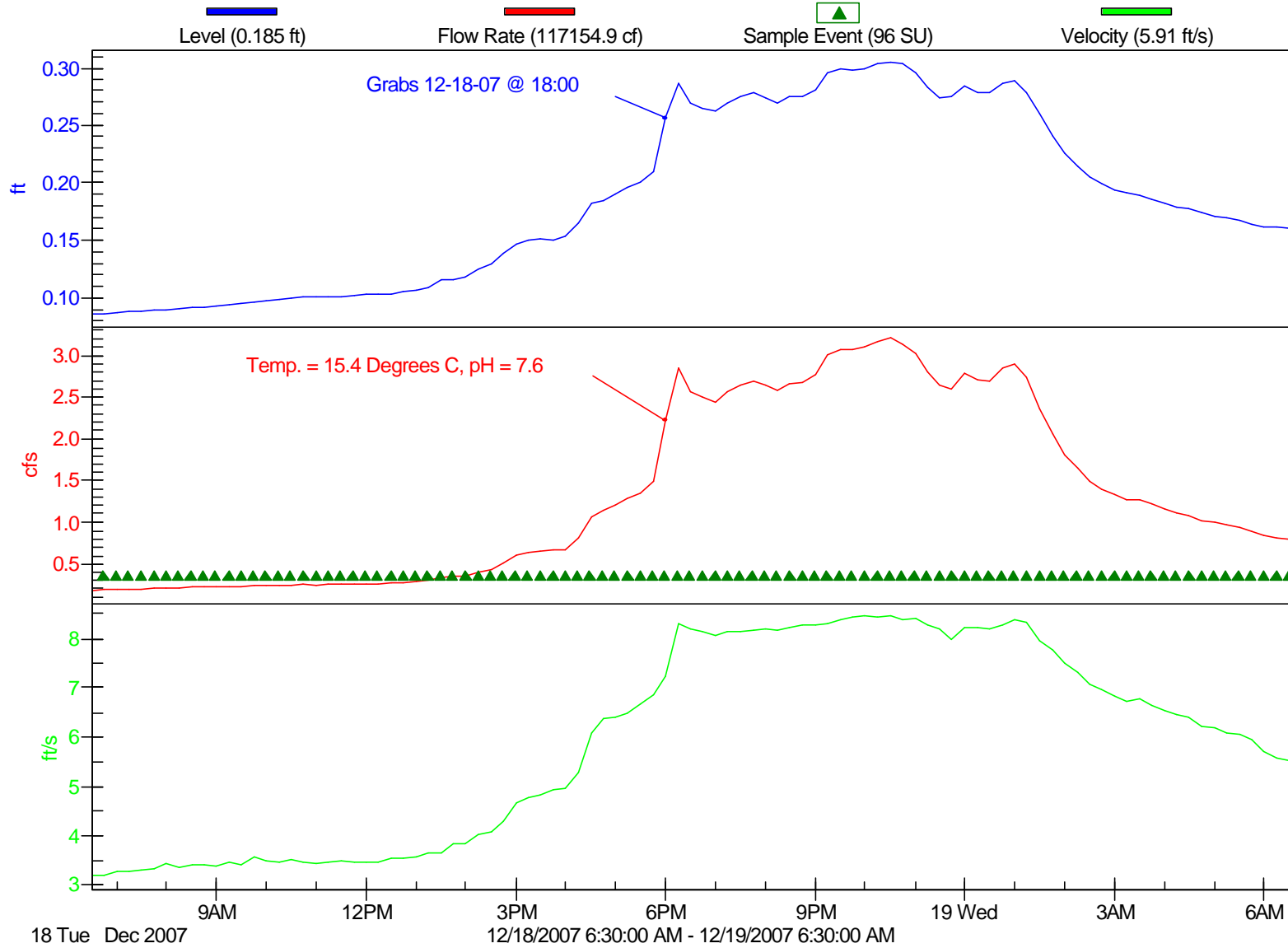
# W-4 4210

2007/08 NPDES Event 1 (Wet)

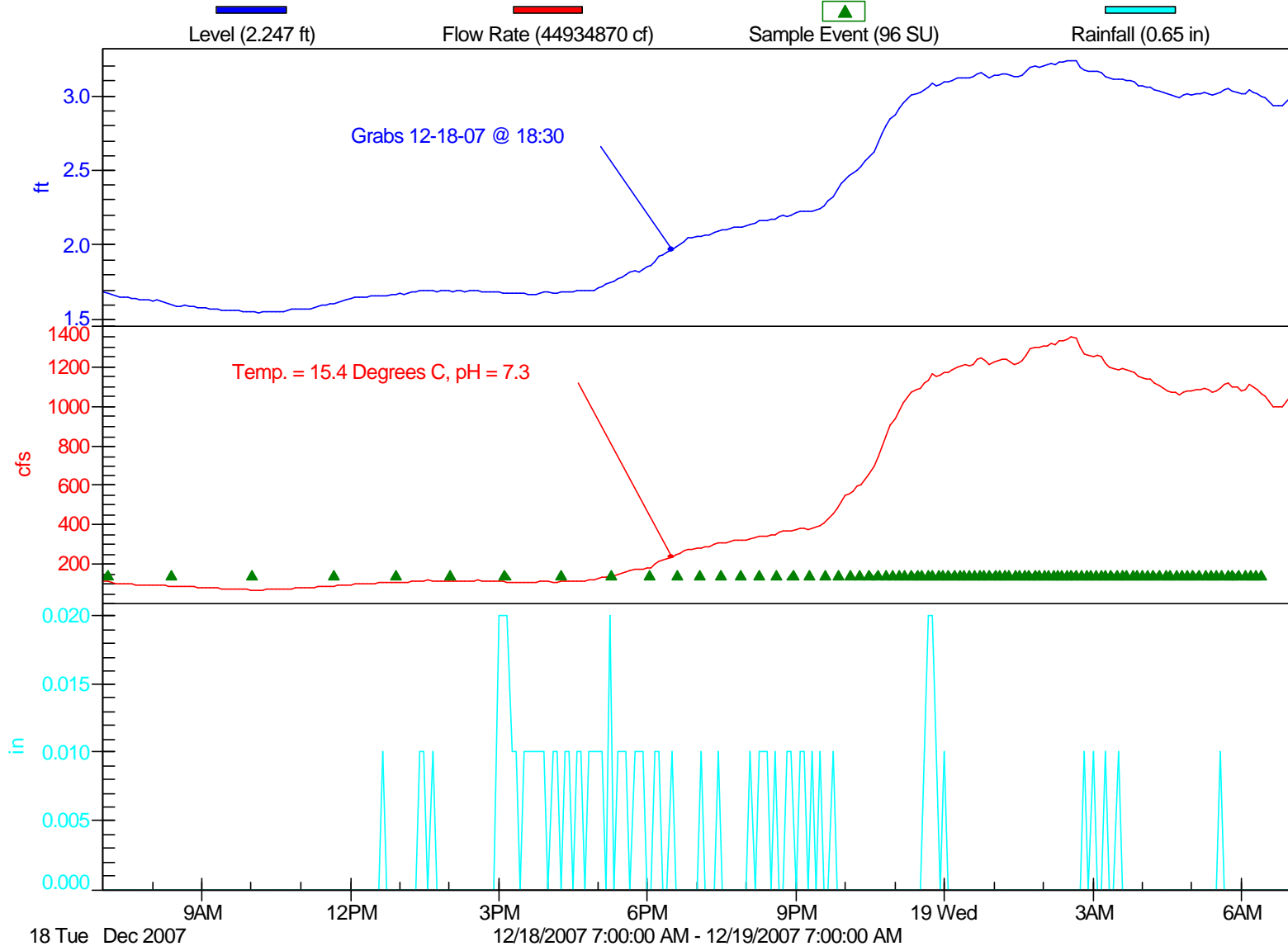


# A-1 4250

2007/08 NPDES Event 2 (Wet)

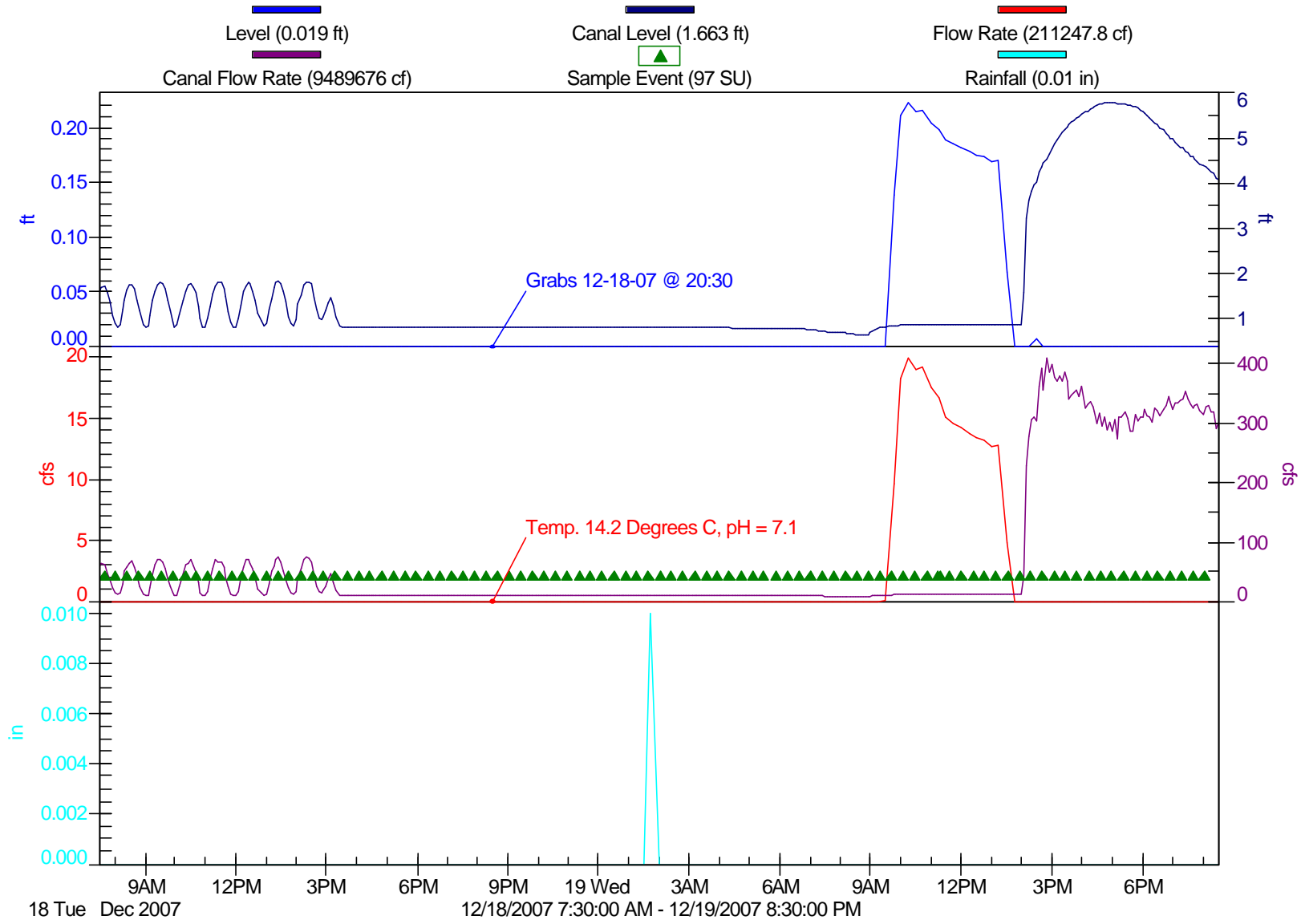


ME-CC 4230  
2007/08 NPDES Event 2 (Wet)



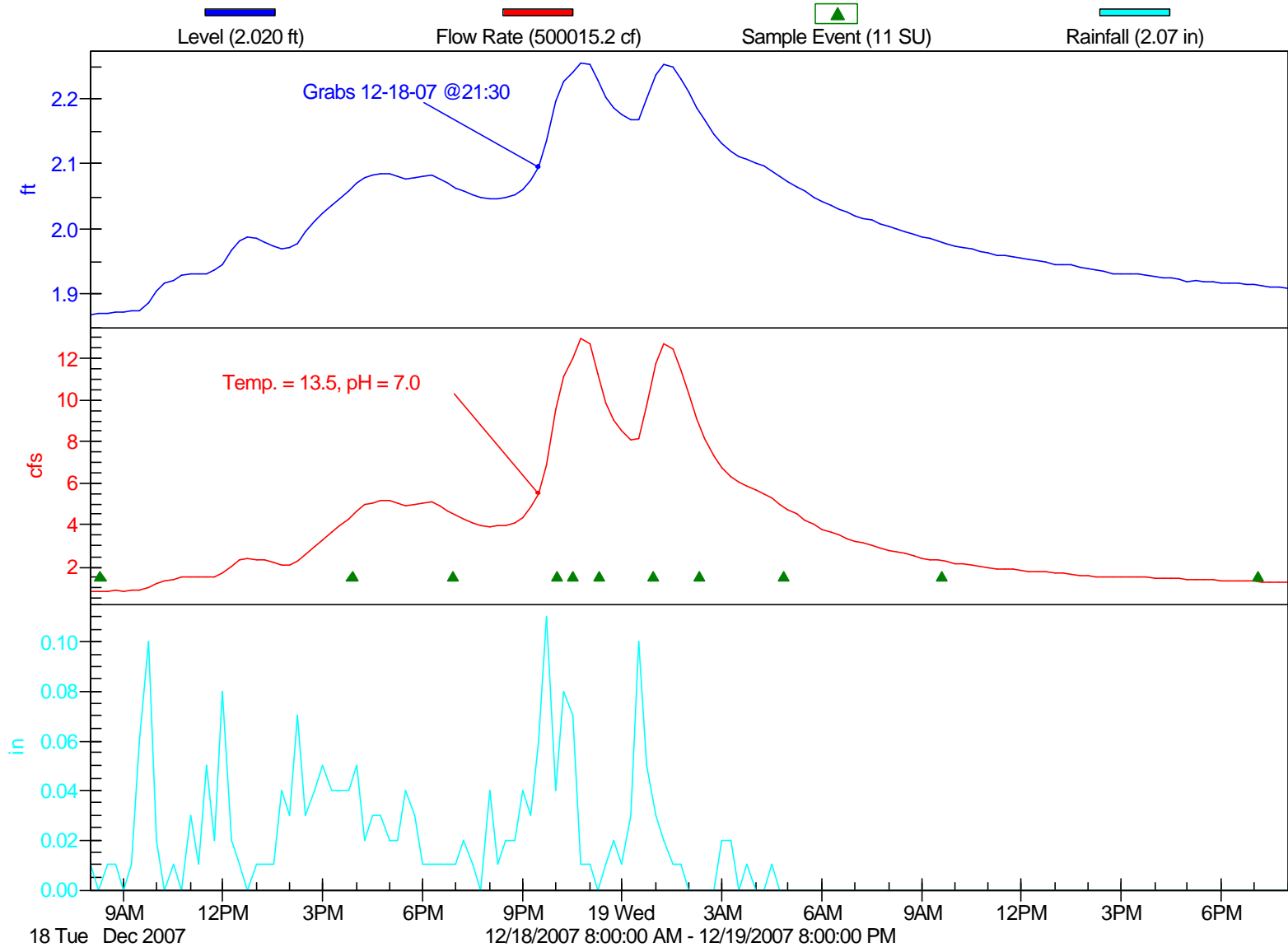
# ME-SCR 4210 & UW-Canal

2007/08 NPDES Event 2 (Wet)



# ME-VR2 4230

2007/08 NPDES Event 2 (Wet)





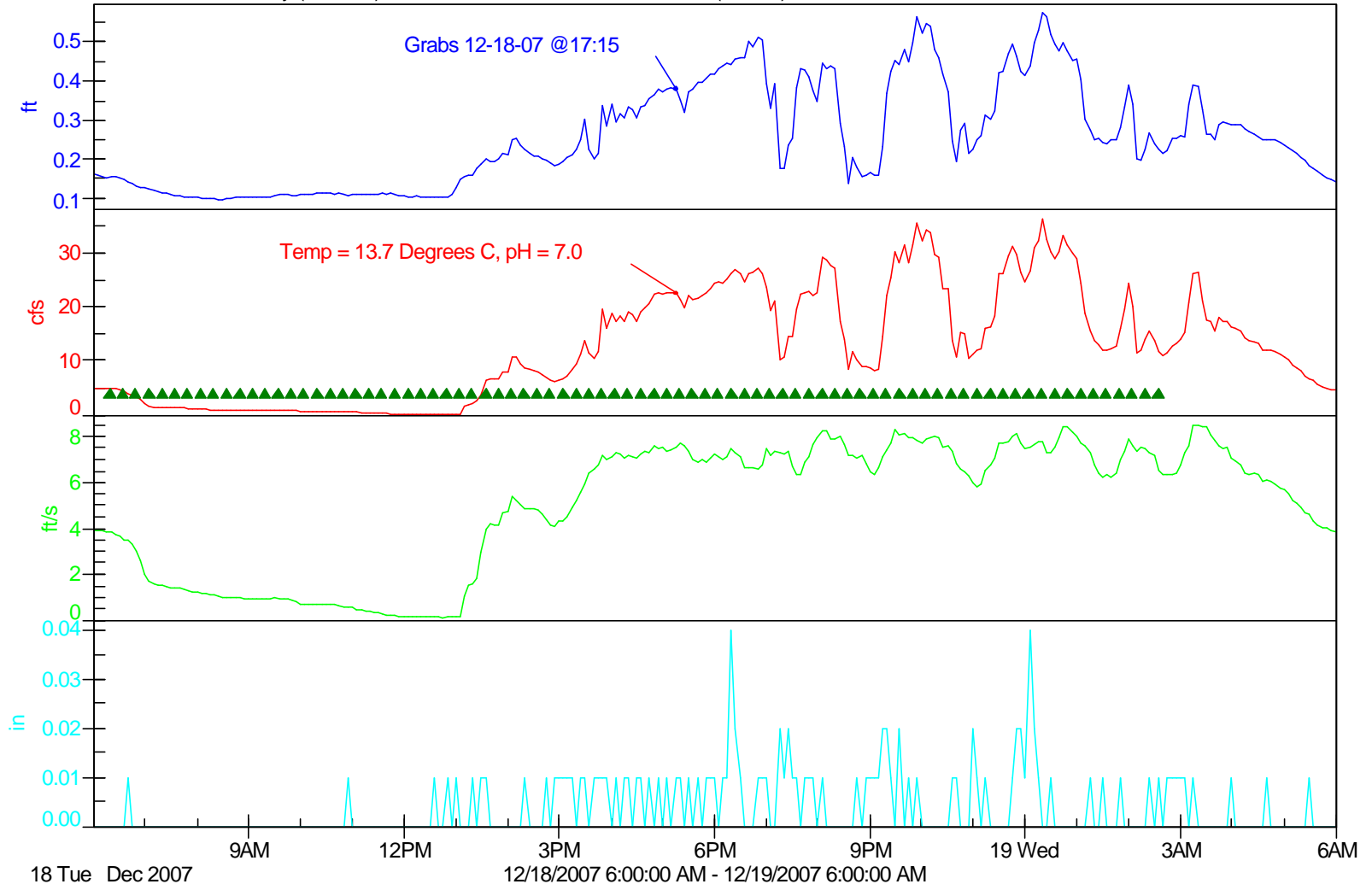
# W-3 4250

2007/08 NPDES Event 2 (Wet)

Level (0.255 ft)  
Velocity (4.99 ft/s)

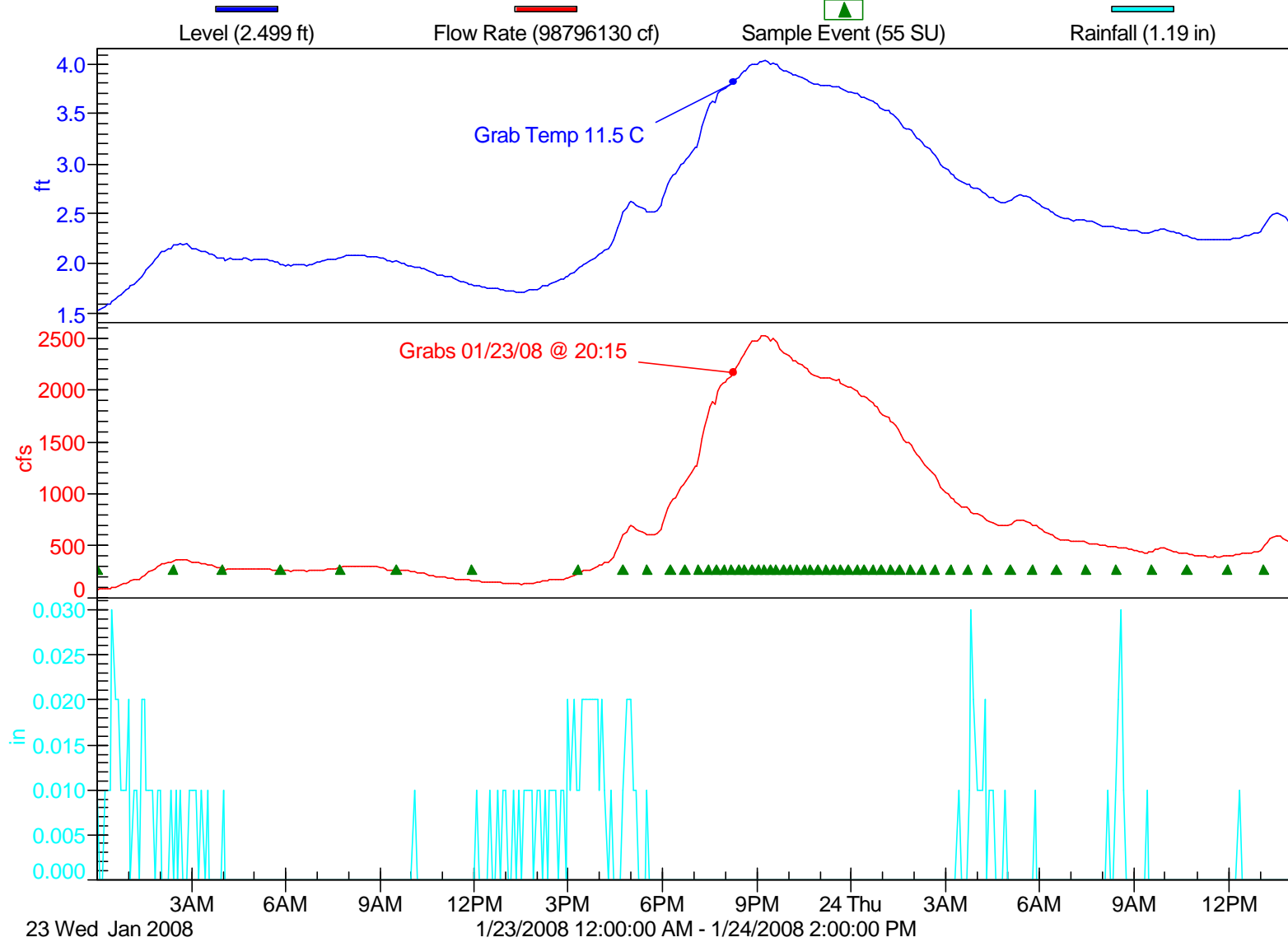
Flow Rate (1091176 cf)  
Rainfall (1.07 in)

Sample Event (82 SU)



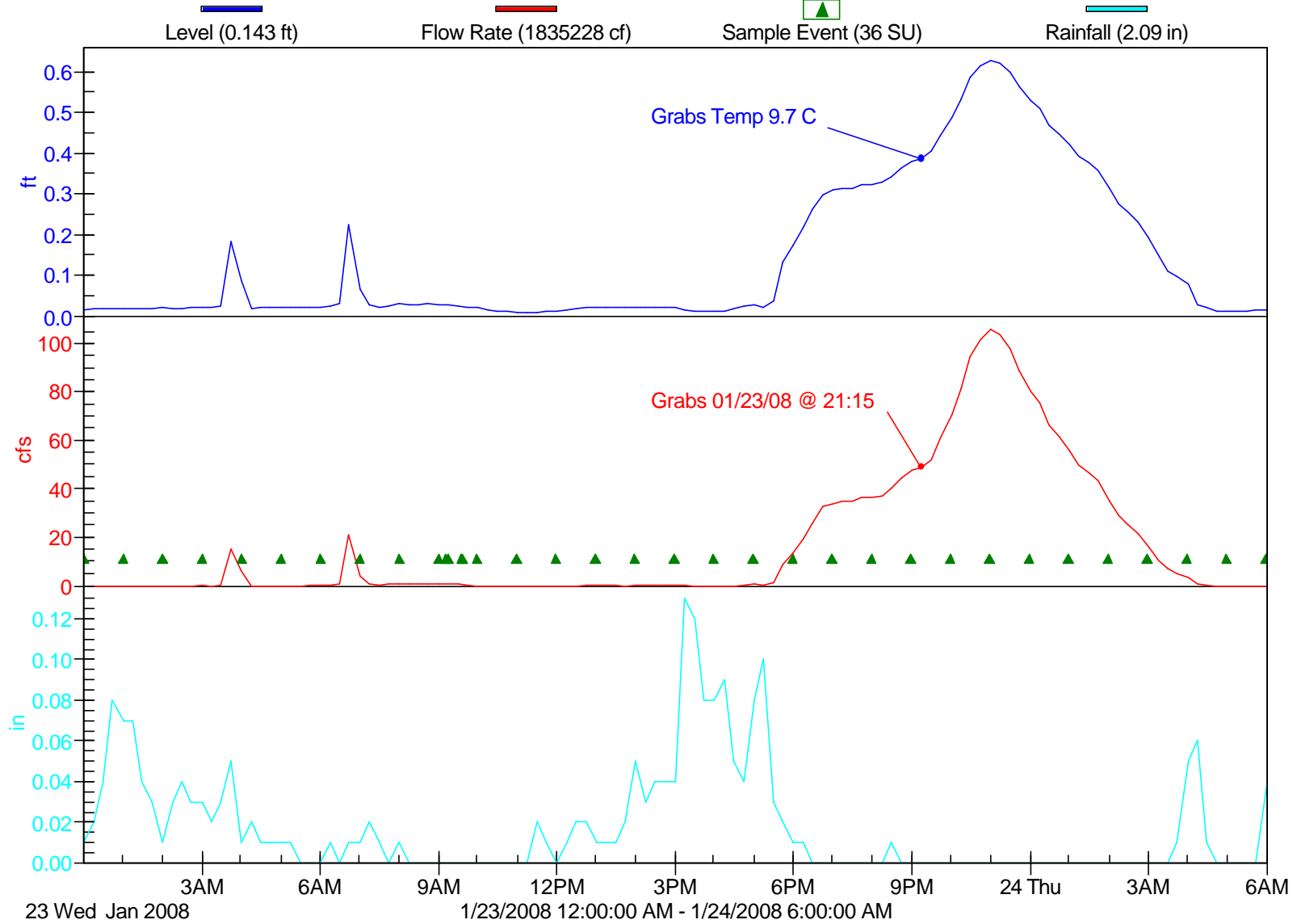
# ME-CC 4230

2007/08 NPDES Event 3 (Wet)



# ME-SCR 4210

2007/08 NPDES Event 3 (Wet)



# ME-VR2 4230

2007/08 NPDES Event 3 (Wet)

