

Daily Rainfall

Water Year: Oct 1 2006 - Sep 30 2007

24 hours ending at 0800

Station: 165 - Ojai-Stewart Canyon

Latitude: 34:27:37.7

Longitude: 119:14:51.6

Elevation: 960 feet

Observer: VCWPD

Authority: VCWPD


Address:

Database: INCREMENTAL - Archived Data

Season Notes:

Day	Oct	Nov	Dec	Jan	Feb	Mar	Apr	May	Jun	Jul	Aug	Sep	Total
01									M	M	M	M	
02	0.04								M	M	M	M	
03									M	M	M	M	
04									M	M	M	M	
05									M	M	M	M	
06									M	M	M	M	
07									M	M	M	M	
08									M	M	M	M	
09									M	M	M	M	
10			0.62						M	M	M	M	
11					0.30				M	M	M	M	
12									M	M	M	M	
13	0.08								M	M	M	M	
14	0.04								M	M	M	M	
15									M	M	M	M	
16									M	M	M	M	
17			0.02						M	M	M	M	
18									M	M	M	M	
19					0.72				M	M	M	M	
20							0.86		M	M	M	M	
21						0.17	0.52		M	M	M	M	
22									M	M	M	M	
23					0.56		0.08		M	M	M	M	
24									M	M	M	M	
25									M	M	M	M	
26								M	M	M	M	M	
27		0.11	0.14	0.02	0.34	0.08		M	M	M	M	M	
28				1.59	0.01	0.03		M	M	M	M	M	
29				0.18	----			M	M	M	M	M	
30					----			M	M	M	M	M	
31		----		0.07	----		----	M	----	M	M	----	
DAYS	3	1	3	4	5	3	3	0	0	0	0	0	22
TOT	0.16	0.11	0.78	1.86	1.93	0.28	1.46	0.00	0.00	0.00	0.00	0.00	6.58

Note: This is an uncertified copy unless stamped and signed by an official agent.



Daily Rainfall

Water Year: Oct 1 2006 - Sep 30 2007

24 hours ending at 0800

Station: 168 - Oxnard Airport

Latitude: 34:12:05.7

Longitude: 119:12:25.3

Elevation: 34 feet

Observer: VCWPD

Authority: VCWPD


Address: Teal Club Road, Oxnard

Database: INCREMENTAL - Archived Data

Season Notes: P = Prorated Standard Using Gage #215

Day	Oct	Nov	Dec	Jan	Feb	Mar	Apr	May	Jun	Jul	Aug	Sep	Total
01											M	M	
02	0.06										M	M	
03											M	M	
04	0.01										M	M	
05											M	M	
06											M	M	
07		0.01									M	M	
08											M	M	
09											M	M	
10			0.52				0.01			M	M	M	
11			0.06		0.14P					M	M	M	
12										M	M	M	
13										M	M	M	
14										M	M	M	
15										M	M	M	
16										M	M	M	
17	0.01		0.04							M	M	M	
18										M	M	M	
19					0.49P					M	M	M	
20		0.01					0.55			M	M	M	
21						0.01	0.88			M	M	M	
22										M	M	M	
23					0.39P		0.01			M	M	M	
24							0.01			M	M	M	
25										M	M	M	
26										M	M	M	
27		0.12	0.25	0.03	0.17P					M	M	M	
28				1.35						M	M	M	
29				0.14	----					M	M	M	
30					----					M	M	M	
31		----		0.25	----		----		----	M	M	----	
DAYS	3	3	4	4	4	1	5	0	0	0	0	0	24
TOT	0.08	0.14	0.87	1.77	1.19	0.01	1.46	0.00	0.00	0.00	0.00	0.00	5.52

Note: This is an uncertified copy unless stamped and signed by an official agent.




Daily Rainfall

Water Year: Oct 1 2006 - Sep 30 2007 **24 hours ending at** 0800
Station: 171 - Fillmore-Fish Hatchery
Latitude: 34:23:36.7 **Longitude:** 118:53:02.3 **Elevation:** 465 feet
Observer: VCWPD **Authority:** VCWPD

Address: Fish Hatchery Road
Database: INCREMENTAL - Archived Data
Season Notes:

Day	Oct	Nov	Dec	Jan	Feb	Mar	Apr	May	Jun	Jul	Aug	Sep	Total
01									M	M	M	M	
02	0.06								M	M	M	M	
03									M	M	M	M	
04									M	M	M	M	
05				0.01					M	M	M	M	
06									M	M	M	M	
07									M	M	M	M	
08								M	M	M	M	M	
09								M	M	M	M	M	
10			0.19					M	M	M	M	M	
11			0.01		0.21			M	M	M	M	M	
12								M	M	M	M	M	
13								M	M	M	M	M	
14	0.21							M	M	M	M	M	
15								M	M	M	M	M	
16								M	M	M	M	M	
17	0.05		0.01					M	M	M	M	M	
18								M	M	M	M	M	
19					0.48			M	M	M	M	M	
20							0.10	M	M	M	M	M	
21						0.09	0.84	M	M	M	M	M	
22								M	M	M	M	M	
23					0.33		0.01	M	M	M	M	M	
24								M	M	M	M	M	
25								M	M	M	M	M	
26								M	M	M	M	M	
27		0.06	0.09	0.01	0.17			M	M	M	M	M	
28				1.62				M	M	M	M	M	
29				0.05	----			M	M	M	M	M	
30					----			M	M	M	M	M	
31		----		0.22	----		----	M	----	M	M	----	
DAYS	3	1	4	5	4	1	3	0	0	0	0	0	21
TOT	0.32	0.06	0.30	1.91	1.19	0.09	0.95	0.00	0.00	0.00	0.00	0.00	4.82

Note: This is an uncertified copy unless stamped and signed by an official agent.



Daily Rainfall

Water Year: Oct 1 2006 - Sep 30 2007

24 hours ending at 0800

Station: 190 - Somis-Bard

Latitude: 34:16:58.0

Longitude: 119:00:25.0

Elevation: 460 feet

Observer: VCWPD

Authority: VCWPD


Address:

Database: INCREMENTAL - Archived Data

Season Notes: P = Prorated Using #206 (Somis-Fuller)

Day	Oct	Nov	Dec	Jan	Feb	Mar	Apr	May	Jun	Jul	Aug	Sep	Total
01										M	M	M	
02	0.07									M	M	M	
03										M	M	M	
04										M	M	M	
05										M	M	M	
06										M	M	M	
07										M	M	M	
08										M	M	M	
09										M	M	M	
10			0.02							M	M	M	
11					0.25P					M	M	M	
12									M	M	M	M	
13									M	M	M	M	
14	0.17				0.01P				M	M	M	M	
15									M	M	M	M	
16									M	M	M	M	
17						0.01P			M	M	M	M	
18			0.02						M	M	M	M	
19					0.13P				M	M	M	M	
20					0.01P		0.25		M	M	M	M	
21						0.08P	0.47		M	M	M	M	
22									M	M	M	M	
23					0.39P		0.01		M	M	M	M	
24									M	M	M	M	
25									M	M	M	M	
26									M	M	M	M	
27		0.11	0.09		0.18P				M	M	M	M	
28				1.81					M	M	M	M	
29				0.09	----				M	M	M	M	
30					----				M	M	M	M	
31		----		0.34	----		----		----	M	M	----	
DAYS	2	1	2	4	6	2	3	0	0	0	0	0	20
TOT	0.24	0.11	0.11	2.26	0.97	0.09	0.73	0.00	0.00	0.00	0.00	0.00	4.51

Note: This is an uncertified copy unless stamped and signed by an official agent.




Daily Rainfall

Water Year: Oct 1 2006 - Sep 30 2007 **24 hours ending at** 0800
Station: 194a - Camarillo-Adohr (Sanitation Plant)
Latitude: 34:11:36.0 **Longitude:** 119:00:09.0 **Elevation:** 110 feet
Observer: VCWPD **Authority:** VCWPD

Address: Sanitation Road, Camarillo
Database: INCREMENTAL - Archived Data
Season Notes: P = Prorated Using Gage #263a

Day	Oct	Nov	Dec	Jan	Feb	Mar	Apr	May	Jun	Jul	Aug	Sep	Total
01											M	M	
02	0.03										M	M	
03											M	M	
04											M	M	
05											M	M	
06											M	M	
07											M	M	
08											M	M	
09											M	M	
10			0.73							M	M	M	
11					0.26					M	M	M	
12			0.01							M	M	M	
13	0.05									M	M	M	
14	0.08									M	M	M	
15										M	M	M	
16										M	M	M	
17			0.01							M	M	M	
18				0.12P						M	M	M	
19					0.21					M	M	M	
20							0.29			M	M	M	
21						0.08	0.24			M	M	M	
22					0.02					M	M	M	
23					0.32		0.01			M	M	M	
24										M	M	M	
25										M	M	M	
26										M	M	M	
27		0.08	0.30	0.02P	0.29					M	M	M	
28				1.25P						M	M	M	
29				0.06P	----					M	M	M	
30					----					M	M	M	
31		----		0.36P	----		----		----	M	M	----	
DAYS	3	1	4	5	5	1	3	0	0	0	0	0	22
TOT	0.16	0.08	1.05	1.81	1.10	0.08	0.54	0.00	0.00	0.00	0.00	0.00	4.82

Note: This is an uncertified copy unless stamped and signed by an official agent.




Daily Rainfall

Water Year: Oct 1 2006 - Sep 30 2007 **24 hours ending at** 0800
Station: 222a - Ventura-County Government Center
Latitude: 34:16:02.0 **Longitude:** 119:12:35.7 **Elevation:** 280 feet
Observer: VCWPD **Authority:** VCWPD

Address: 800 South Victoria Ave, Ventura
Database: ALERT REVIEWED - Archived Data
Season Notes:

Day	Oct	Nov	Dec	Jan	Feb	Mar	Apr	May	Jun	Jul	Aug	Sep	Total
01									M	M	M	M	
02	0.08								M	M	M	M	
03								M	M	M	M	M	
04								M	M	M	M	M	
05								M	M	M	M	M	
06								M	M	M	M	M	
07							0.01E	M	M	M	M	M	
08								M	M	M	M	M	
09								M	M	M	M	M	
10			0.71					M	M	M	M	M	
11			0.03		0.23			M	M	M	M	M	
12								M	M	M	M	M	
13	0.04							M	M	M	M	M	
14								M	M	M	M	M	
15								M	M	M	M	M	
16								M	M	M	M	M	
17			0.01					M	M	M	M	M	
18								M	M	M	M	M	
19					0.21			M	M	M	M	M	
20							0.48	M	M	M	M	M	
21						0.01	0.67	M	M	M	M	M	
22					0.01			M	M	M	M	M	
23					0.37		0.07	M	M	M	M	M	
24								M	M	M	M	M	
25								M	M	M	M	M	
26								M	M	M	M	M	
27		0.12	0.14	0.03	0.05	0.01		M	M	M	M	M	
28				1.92				M	M	M	M	M	
29				0.13	----			M	M	M	M	M	
30					----			M	M	M	M	M	
31		----		0.15	----		----	M	----	M	M	----	
DAYS	2	1	4	4	5	2	4	0	0	0	0	0	22
TOT	0.12	0.12	0.89	2.23	0.87	0.02	1.23	0.00	0.00	0.00	0.00	0.00	5.48

Note: This is an uncertified copy unless stamped and signed by an official agent.



Daily Rainfall

Water Year: Oct 1 2006 - Sep 30 2007

24 hours ending at

Station: 235a - Piru-L.A./Ventura County Line

Latitude: 34:23:58.0

Longitude: 118:42:15.0

Elevation: 800 feet

Observer:

Authority:

Address:

Database: INCREMENTAL - Archived Data

Season Notes:

Day	Oct	Nov	Dec	Jan	Feb	Mar	Apr	May	Jun	Jul	Aug	Sep	Total
01										M	M	M	
02	0.13									M	M	M	
03										M	M	M	
04										M	M	M	
05				0.06						M	M	M	
06										M	M	M	
07									M	M	M	M	
08									M	M	M	M	
09									M	M	M	M	
10			0.59						M	M	M	M	
11					0.26				M	M	M	M	
12									M	M	M	M	
13									M	M	M	M	
14	0.30								M	M	M	M	
15									M	M	M	M	
16									M	M	M	M	
17			0.14						M	M	M	M	
18			0.01	0.09					M	M	M	M	
19					0.35		0.01		M	M	M	M	
20					0.05		0.04		M	M	M	M	
21						0.05	0.49		M	M	M	M	
22					0.01	0.01			M	M	M	M	
23			0.01		0.35				M	M	M	M	
24									M	M	M	M	
25									M	M	M	M	
26									M	M	M	M	
27		0.05	0.04		0.22				M	M	M	M	
28			0.01	0.71	0.01				M	M	M	M	
29				0.04	----				M	M	M	M	
30		0.01			----				M	M	M	M	
31		----		0.23	----		----		----	M	M	----	
DAYS	2	2	6	5	7	2	3	0	0	0	0	0	27
TOT	0.43	0.06	0.80	1.13	1.25	0.06	0.54	0.00	0.00	0.00	0.00	0.00	4.27

Note: This is an uncertified copy unless stamped and signed by an official agent.