

Daily Rainfall

Water Year: Oct 1 2005 - Sep 30 2006 **24 hours ending at** 0800
Station: 165 - Ojai-Stewart Canyon
Latitude: 34:27:37.7 **Longitude:** 119:14:51.6 **Elevation:** 960 feet
Observer: VCWPD **Authority:** VCWPD

Address:

Database: INCREMENTAL - Archived Data

Season Notes:

Day	Oct	Nov	Dec	Jan	Feb	Mar	Apr	May	Jun	Jul	Aug	Sep	Total
01				1.22			0.80						
02			0.07	2.20									
03			0.28	0.81		0.51		0.01					
04						0.05	2.90						
05							1.22						
06							0.07						
07						0.78							
08													
09		0.17											
10		0.96											
11						0.02	0.17	0.01					
12						0.19	0.04						
13						0.01							
14				0.03			0.12	0.01					
15				0.09	0.02		0.53						
16													
17	0.26												
18	0.81				0.27	0.32							
19	0.01				0.19								
20													
21						0.35		0.01	0.02				
22	0.01							1.06					
23							0.06						
24													
25	0.06												
26	0.01		0.15			0.01	0.04						
27			0.01				0.01						
28					3.88	0.42							
29					----	1.98							
30					----	0.08							
31		----	0.04		----	0.03	----		----	0.02		----	
DAYS	6	2	5	5	4	13	11	5	1	1	0	0	53
TOT	1.16	1.13	0.55	4.35	4.36	4.75	5.96	1.10	0.02	0.02	0.00	0.00	23.40

PRELIMINARY
UNOFFICIAL AND SUBJECT TO CHANGE

Note: This is an uncertified copy unless stamped and signed by an official agent.



Daily Rainfall

Water Year: Oct 1 2005 - Sep 30 2006

24 hours ending at 0800

Station: 168 - Oxnard Airport

Latitude: 34:12:05.7

Longitude: 119:12:25.3

Elevation: 34 feet

Observer: VCWPD

Authority: VCWPD

Address: Teal Club Road, Oxnard.


Database: INCREMENTAL - Archived Data

Season Notes:

Day	Oct	Nov	Dec	Jan	Feb	Mar	Apr	May	Jun	Jul	Aug	Sep	Total
01				0.52			0.33						
02				1.41									
03			0.17	0.26		0.53							
04						0.01	2.82						
05							0.87						
06													
07						0.34							
08													
09		0.19											
10		0.29						0.01					
11						0.26	0.04						
12						0.02							
13						0.03							
14				0.04			0.22						
15				0.03			0.13						
16		0.12											
17	0.02												
18	0.88				0.28	0.08		0.01					
19					0.16								
20					0.01								
21						0.22		0.04					
22								0.76					
23	0.01												
24	0.01												
25	0.01												
26			0.13			0.03							
27					0.02								
28					1.52	0.31							
29					----	1.37							
30					----								
31		----	0.02		----	0.04	----	----				----	
DAYS	5	3	3	5	5	12	6	4	0	0	0	0	43
TOT	0.93	0.60	0.32	2.26	1.99	3.24	4.41	0.82	0.00	0.00	0.00	0.00	14.57

PRELIMINARY
UNOFFICIAL AND SUBJECT TO CHANGE

Note: This is an uncertified copy unless stamped and signed by an official agent.



Daily Rainfall

Water Year: Oct 1 2005 - Sep 30 2006

24 hours ending at 0800

Station: 171 - Fillmore-Fish Hatchery

Latitude: 34:23:36.7

Longitude: 118:53:02.3

Elevation: 465 feet

Observer: VCWPD

Authority: VCWPD

Address:


Database: INCREMENTAL - Archived Data

Season Notes:

Day	Oct	Nov	Dec	Jan	Feb	Mar	Apr	May	Jun	Jul	Aug	Sep	Total
01				1.04			0.42						
02			0.04	1.75									
03			0.30	1.11		0.42		0.02					
04						0.02	1.48						
05							1.09						
06							0.06						
07						0.27							
08													
09		0.07	0.01										
10		0.46											
11						0.06	0.09						
12						0.04	0.01						
13						0.09							
14													
15				0.08			0.56						
16													
17	0.38												
18	0.78				0.37								
19					0.23								
20													
21	0.01					0.66		0.01					
22								1.12					
23								0.01					
24													
25	0.03												
26			0.29										
27			0.01										
28					4.20	0.23							
29			0.01		----	2.01							
30					----	0.01							
31		----			----	0.04	----		----			----	
DAYS	4	2	6	4	3	11	7	4	0	0	0	0	41
TOT	1.20	0.53	0.66	3.98	4.80	3.85	3.71	1.16	0.00	0.00	0.00	0.00	19.89

PRELIMINARY
UNOFFICIAL AND SUBJECT TO CHANGE

Note: This is an uncertified copy unless stamped and signed by an official agent.



Daily Rainfall

Water Year: Oct 1 2005 - Sep 30 2006

24 hours ending at 0800

Station: 190 - Somis-Bard

Latitude: 34:16:58.0

Longitude: 119:00:25.0

Elevation: 460 feet

Observer: VCWPD

Authority: VCWPD

Address:

Database: INCREMENTAL - Archived Data

Season Notes:

Day	Oct	Nov	Dec	Jan	Feb	Mar	Apr	May	Jun	Jul	Aug	Sep	Total
01				1.10			0.39						
02				1.18									
03			0.28	0.32		0.27		0.01					
04				0.01		0.02	1.04						
05							1.37						
06							0.09						
07						0.26							
08													
09		0.02	0.01										
10		0.56											
11						0.15	0.17						
12							0.03						
13						0.05		0.01					
14							0.03						
15				0.15			0.34						
16							0.01						
17	0.13												
18	1.22				0.29	0.01							
19					0.26								
20													
21	0.01					0.38		0.02					
22	0.02							2.00					
23								0.10					
24	0.02												
25	0.01												
26	0.01		0.11			0.02							
27			0.01		0.01								
28					2.64	0.34							
29					----	1.90							
30					----								
31		----	0.04		----	0.06	----	----				----	
DAYS	7	2	5	5	4	11	9	5	0	0	0	0	48
TOT	1.42	0.58	0.45	2.76	3.20	3.46	3.47	2.14	0.00	0.00	0.00	0.00	17.48

PRELIMINARY
UNOFFICIAL AND SUBJECT TO CHANGE

Note: This is an uncertified copy unless stamped and signed by an official agent.

Page 1 of 1

VENTURA COUNTY WATERSHED PROTECTION DISTRICT
HYDROLOGY SECTION

DAILY RAINFALL RECORD

STATION CAMARILLO SANITATION PLANT NUMBER 194

OBSERVER V.C.W.P.D. AUTHORITY V.C.W.P.D. OTHER NUMBER _____

ADDRESS 400 PLEASANT VALLEY RD. OBSERVATION TIME -08:00

LATITUDE 34° 12' 17" LONGITUDE 119° 00' 45" ELEVATION 130


SEASON 2005 - 2006

DAY	OCT	NOV	DEC	JAN	FEB	MAR	APR	MAY	JUN	JUL	AUG	SEPT
1				.53			.16 ^P					
2				1.34								
3			.09	.54		.19		.01				
4						.05	1.27 ^P				.01	
5							.62 ^P				.01	
6												
7						.24						
8												
9		.01										
10		.58										
11						.34 ^P	.08					
12						.04 ^P						
13								.02				
14				.01			.08					
15		.01		.10			.49					
16												
17	.04											
18	1.19				.12	.08 ^P						
19					.27							
20												
21					.01	.16 ^P						
22	.02							.98				
23	.02							.01				
24												
25	.01											
26			.06									
27							.01					
28					.01	.24 ^P						
29					1.79	1.16 ^P						
30												
31			.02									
Monthly Total	1.28	.60	.17	2.52	2.20	2.50	2.71	1.02	0.0	0.0		
Cum. Total		1.88	2.05	4.57	6.77	9.27	11.98	13.00	13.00	13.00		

PRELIMINARY
UNOFFICIAL AND SUBJECT TO CHANGE

P = Pro-rated to Sta. # 623

SEASONAL TOTAL _____ INCHES



Daily Rainfall

Water Year: Oct 1 2005 - Sep 30 2006 24 hours ending at 0800

Station: 222a - Ventura-County Government Center

Latitude: 34:16:02.0 Longitude: 119:12:35.7 Elevation: 280 feet

Observer: VCWPD

Authority: VCWPD

Address: 800 South Victoria Ave, Ventura

Station Notes:

Season Notes:

Day	Oct	Nov	Dec	Jan	Feb	Mar	Apr	May	Jun	Jul	Aug	Sep	Total
01				1.02			0.59						
02			0.02	1.37									
03			0.18	0.38		0.34							
04							2.01						
05							0.91						
06							0.04						
07						0.28							
08													
09		0.10											
10		0.50											
11						0.24	0.24						
12						0.03							
13						0.05							
14				0.04			0.16						
15							0.20						
16													
17	0.05												
18	1.07				0.31	0.04							
19					0.35								
20													
21						0.42		0.04					
22								1.50					
23	0.04												
24	0.02												
25	0.02												
26			0.20			0.04							
27			0.04		0.01								
28					2.01	0.31							
29			0.01			1.41							
30													
31						0.05							
DAYS	5	2	5	4	4	11	7	2	0	0	0	0	40
TOT	1.20	0.60	0.45	2.81	2.68	3.21	4.15	1.54	0.00	0.00	0.00	0.00	16.64

PRELIMINARY
UNOFFICIAL AND SUBJECT TO CHANGE

Note: This is an uncertified copy unless stamped and signed by an official agent.